

# Lubang Batututung



Plan, Panaan, Bornéo, Indonésie










*Longueur:* 473 m

*Profondeur:* 38 m

*Topographes:* Bernard Lips, Carlos Placido, Philippe Senecal, Tajin 2010

*Dessinateur:* Xavier Robert 2010

## Légende

- |   |  |
|---|--|
|  entrée              |  pente            |
|  mur                 |  contour          |
|  mur non topographié |  bord d'un rocher |
|  trémie              |  concrétions      |
|  puits               |  |

-22 m Trémie