

Lubang Landak plan, Panaan, Borneo, Indonesie





*Longueur:* 195 m




*Profondeur:* 49 m

*Topographes:* Anthony Geneau, Josiane Lips, Xavier Robert 2010

*Dessinateur:* Xavier Robert 2010

Légende

-  visée topo
-  entrée
-  mur
-  passage impénétrable

-  pente
-  contour
-  eau