

Lubang Pelengas

Lubang Pelengas plan, Panaan, Borneo, Indonesie











Longueur: 102 m

Profondeur: 3 m

Topographes: Anthony Geneau, Xavier Robert, Tajin 2010

Dessinateur: Xavier Robert 2010

Légende

- | | |
|--|---|
|  visée topo |  puits |
|  entrée |  pente |
|  mur |  contour |
|  passage impénétrable |  rivière, permanente |
|  surplomb |  matériel archéo |